

2022 Kansas Crime Index

AS REPORTED BY KANSAS LAW ENFORCEMENT



Kansas Bureau of Investigation
Incident Based Reporting Unit

Page intentionally left blank

SUMMARY OF FINDINGS

CALENDAR YEAR 2022

Total Index Crimes: The Federal Bureau of Investigation (FBI) defines index crimes as those crimes listed on page 10 of this report. In 2022, 61,125 property crimes and 12,849 violent crimes were submitted by Kansas law enforcement agencies to the Kansas Bureau of Investigation (KBI). Total index crimes decreased 15.2% from the 10-year average and 9.1% from 2021, to 2022. The Total Index Crimes were heavily impacted by the Total Property Index crimes due to the amount of property crimes reported compared to violent crimes.

Crime Index Rate: The Crime Index Rate is the number of all index crimes per 1,000 people. This decreased 8.7% from 27.6 offenses per 1,000 people in 2021 to 25.2 in 2022.

Violent Index Crimes: The number of violent index crimes was 9.2% above the 10-year average, but 4.3% below 2021. In 2022, the Violent Crime Index Rate for Kansas was 4.4 offenses per 1,000 people. Crimes used for this index are defined on page 10 of this report.

Property Index Crimes: The Property Crime Index rate was 18.4% below the 10-year average. In 2022, the Property Index Crime Rate was 20.8 offenses per 1,000 people. Crimes used for this index are defined on page 10 of this report.

Property index crimes have been declining. In 2022, they reached the lowest number since 1973 when they were reported at 75,123. Total property crimes declined 10.0% in 2022 from 2021. In 2022, there were 45,303 theft offenses, which accounted for 74.1% of total property crimes reported. There were 15,822 burglary and motor vehicle thefts which accounted for the remaining 25.9% of the property crimes reported.

Murder: There were 163 murders reported in 2022, which was 10.1% above the 10-year average, but 5.8% less than 2021. Despite this decrease, this was a 28.3% increase from the 2019 pre-COVID ten-year average of 127. These decreases may be a positive indicator, but they are far from the much lower pre-pandemic rates.

Finding a common circumstance for these murders is difficult, as 42.9% of the reports indicated “unknown circumstance.” Also, 20.2% of the murders listed an unknown suspect. Arguments, as a circumstance, accounted for 20.9% of murders; illegal drug transactions totaled 5.5%; and gang activity and drive-by incidents made up 3.1%. All other circumstances totaled 27.6% of the total murders in 2022. Domestic violence murders accounted for 21.5% of the 2022 murder total.

Rape: Rapes were 0.4% below the 10-year average. While there was a decline of 2.3% from 2021, we still saw a 2.1% increase from the 2019 pre-COVID ten-year average of 1,136.

Robbery: Robberies saw a 27.4% decline from the 10-year average and a 3.2% decline from 2021.

Aggravated Assault/Battery: Aggravated assaults and batteries have risen substantially since 2015. In 2022, they were 16.3% above the 10-year average but saw a 4.6% decrease from the 2021 totals. Notably, these numbers were a 31.0% increase from the 2019 pre-COVID ten-year average of 8,005 per year.

Burglary: In 2022, there were 8,264 reported burglaries, which was 34.7% below the 10-year average and 15.2% below 2021 numbers. This was the lowest number since 1966, when 10,712 were reported and was 45.5% less than the 2019 pre-COVID ten-year average of 15,164. Some criminologists have attempted to explain the recent declines by noting that people have been spending more time at home due to the COVID-19 pandemic.

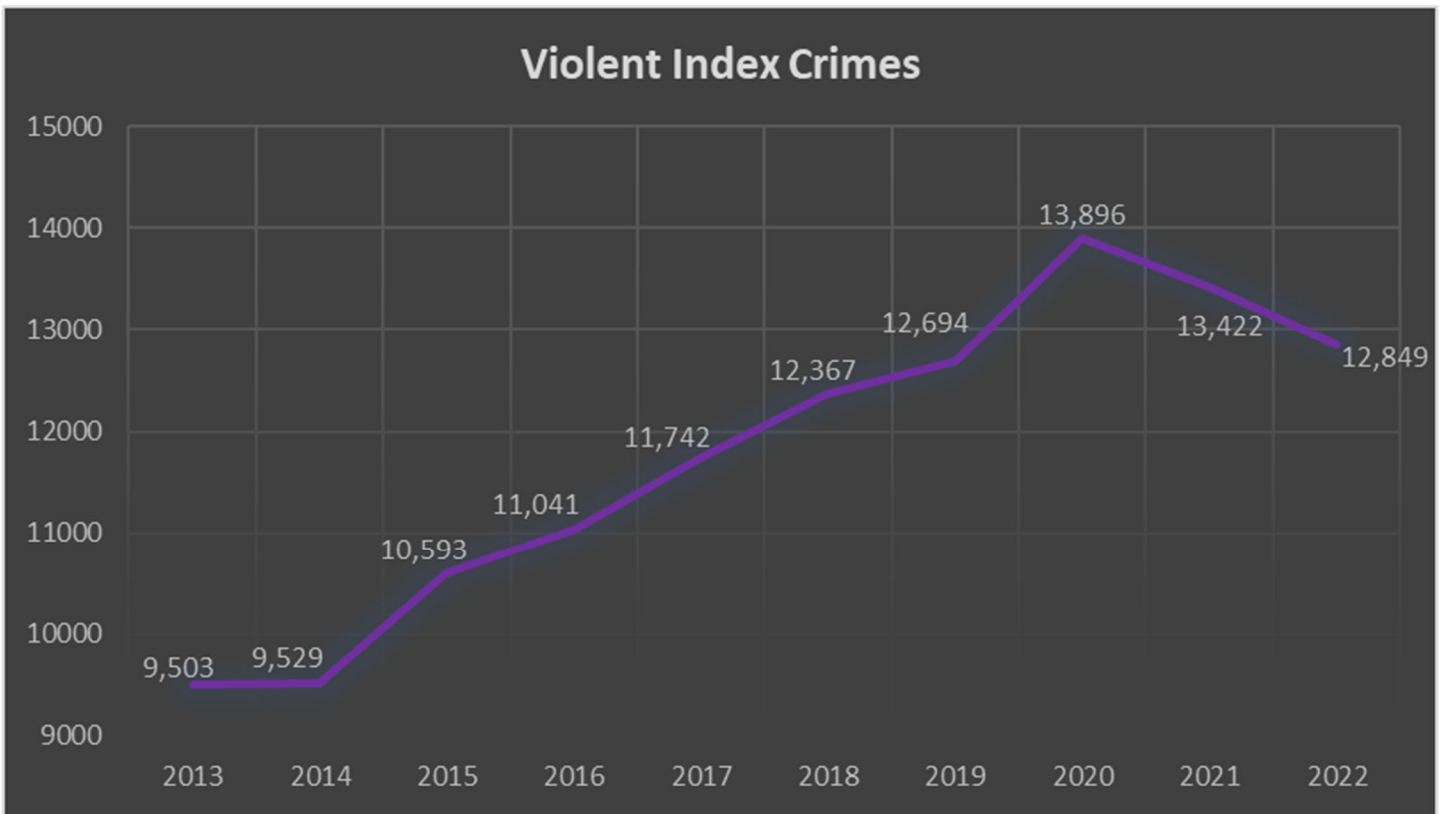
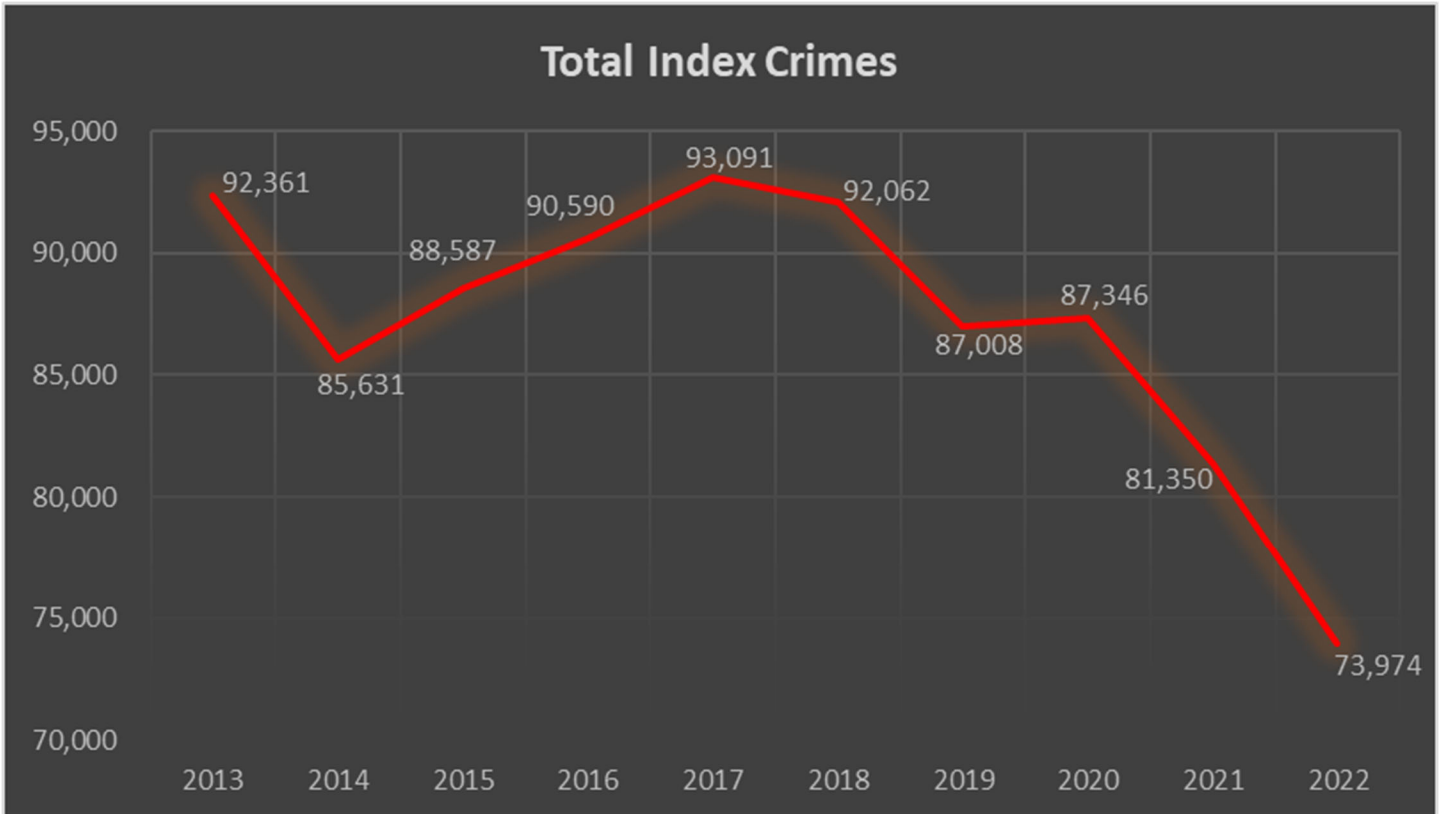
Theft: Reported thefts (other than motor vehicles) were 17.8% below the 10-year average and 8.8% below 2021 numbers. This was a 23.1% decline from the 2019 pre-COVID 10-year average of 58,942.

Motor Vehicle Thefts: Motor vehicle thefts were 1.8% below the 10-year average. This statistic is notable because motor vehicle thefts tend to have a relatively high rate of reporting compared to other property offenses, suggesting they would be a more accurate barometer of the actual number of property offenses occurring in our state. Even though 2022 saw a 11.2% decrease from 2021, there was still a 5.7% increase from the 2019 pre-COVID 10-year average of 7,149.

Arson: Arsons were 17.8% below the 10-year average and decreased by 8.2% compared to those reported in 2021. Arson figures are intended to stand apart from violent or property indices and are not included within those statistics. In 2022, there was a 29.4% decrease from the 2019 pre-COVID 10-year average of 666.

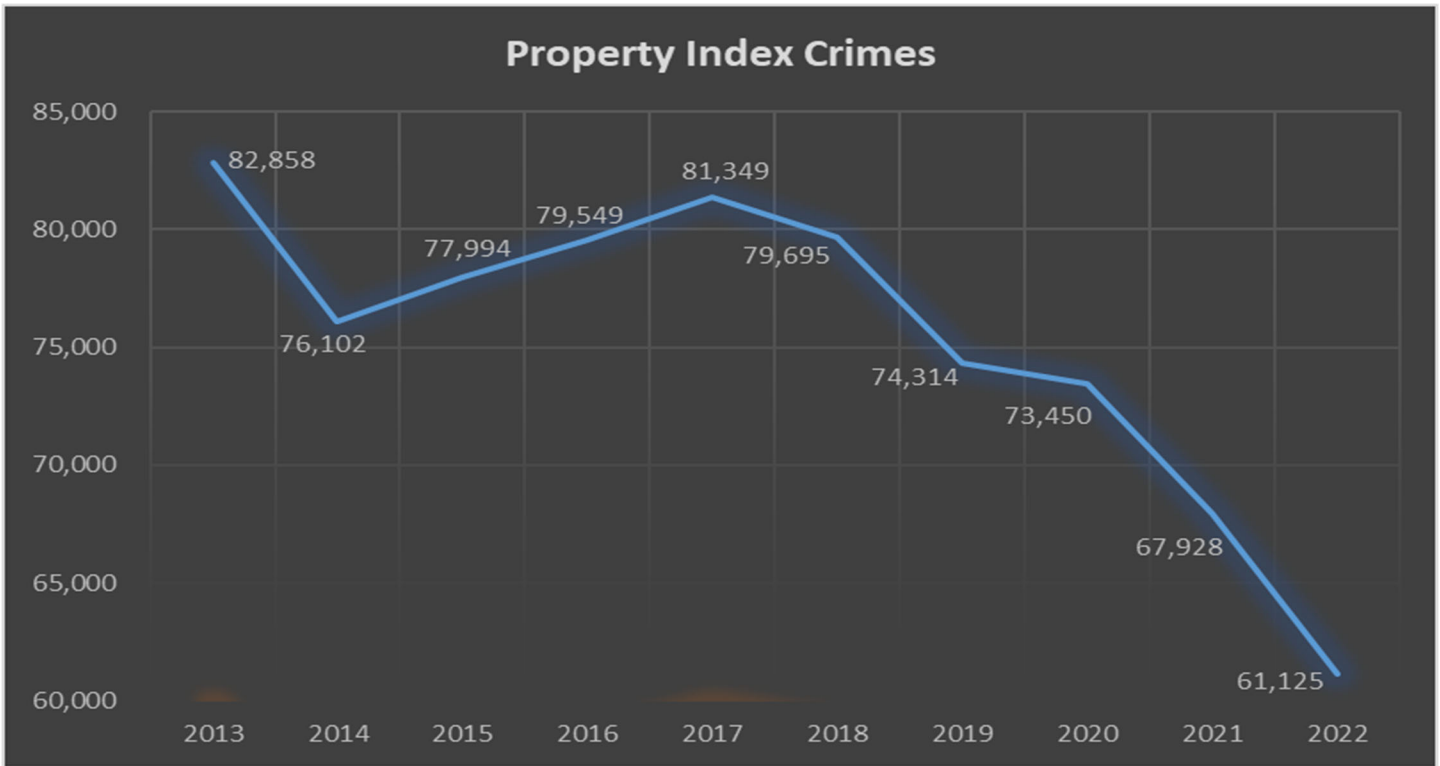
2022

Index Crimes Totals



2022

Index Crimes Totals



Multi-Year Index Crime Comparison

	Part I Crimes	10 YR Avg	2019	2020	% Change	2020		% Change	2021		% Change
						2020	2021		2021	2022	
VIOLENT CRIME	Murder	148	130	193	48.5	193	173	(10.4)	173	163	(5.8)
	Rape	1,165	1,297	1,190	(8.2)	1,190	1,187	(0.3)	1,187	1,160	(2.3)
	Robbery	1,436	1,422	1,312	(7.7)	1,312	1,077	(17.9)	1,077	1,042	(3.2)
	Aggravated Assault/Battery	9,015	9,845	11,201	13.8	11,201	10,985	(1.9)	10,985	10,484	(4.6)
	Total Violent Offenses	11,764	12,694	13,896	9.5	13,896	13,422	(3.4)	13,422	12,849	(4.3)
	Violent Crime Rate/1,000	4.0	4.3	4.7	9.3	4.7	4.6	(2.1)	4.6	4.4	(4.8)
PROPERTY CRIME	Burglary	12,655	11,277	11,267	(0.1)	11,267	9,751	(13.5)	9,751	8,264	(15.2)
	Theft	55,084	54,990	53,381	(2.9)	53,381	49,663	(7.0)	49,663	45,303	(8.8)
	Motor Vehicle Theft	7,698	8,047	8,802	9.4	8,802	8,514*	(3.3)	8,514*	7,558	(11.2)
	Total Property Offenses	75,436	74,314	73,450	(1.2)	73,450	67,928	(7.5)	67,928	61,125	(10.0)
	Property Crime Rate/1,000	25.5	25.0	25.0	-	25.0	22.6	(9.6)	22.6	20.8	(7.8)
	Arson	572	463	574	24.0	574	512	(10.8)	512	470	(8.2)

* Kansas City Police Department did not report motor vehicle thefts in 2021. The 2021 total includes an estimate based on the average of the previous 3 years of data.

2022

Violent Index Crimes

Murder



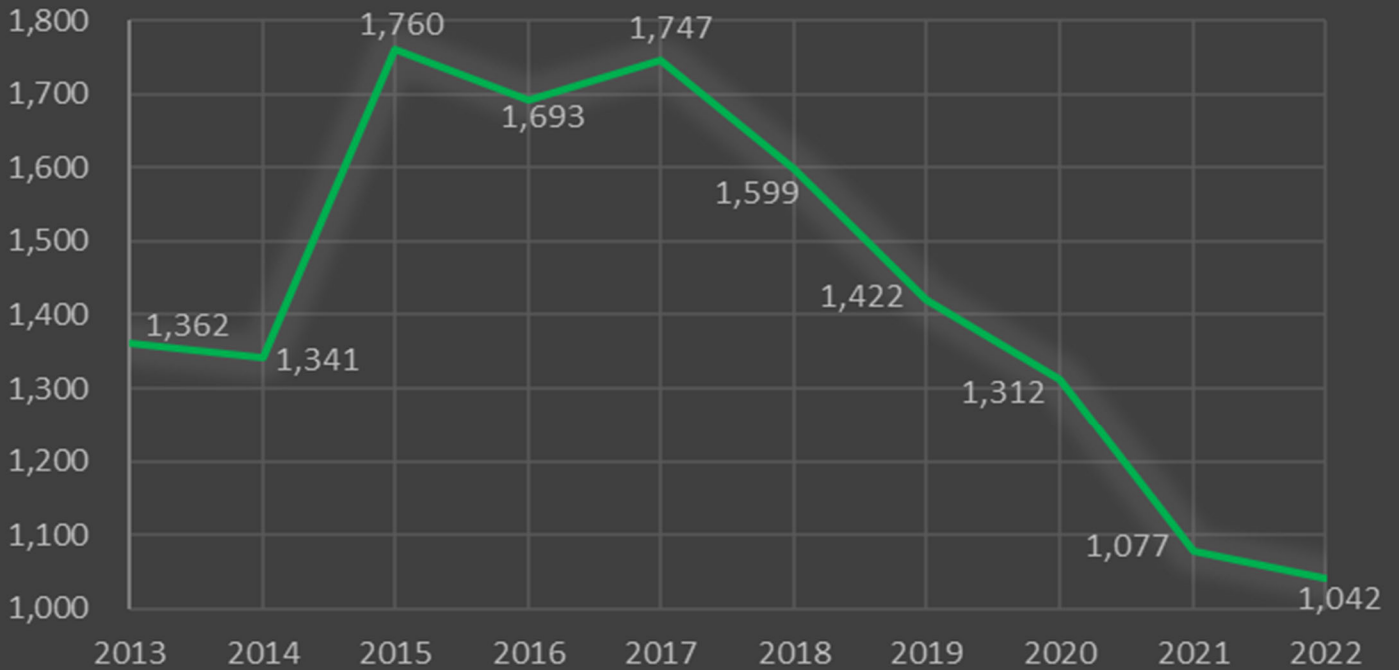
Rape



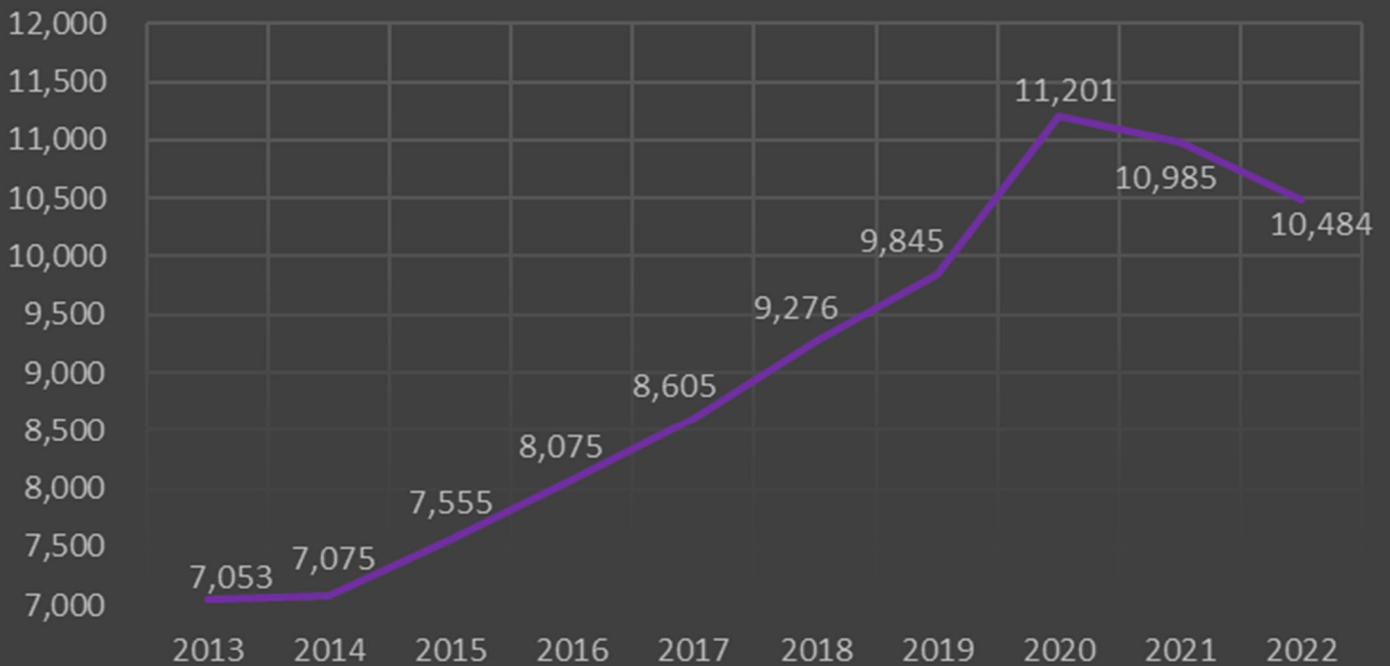
2022

Violent Index Crimes

Robbery



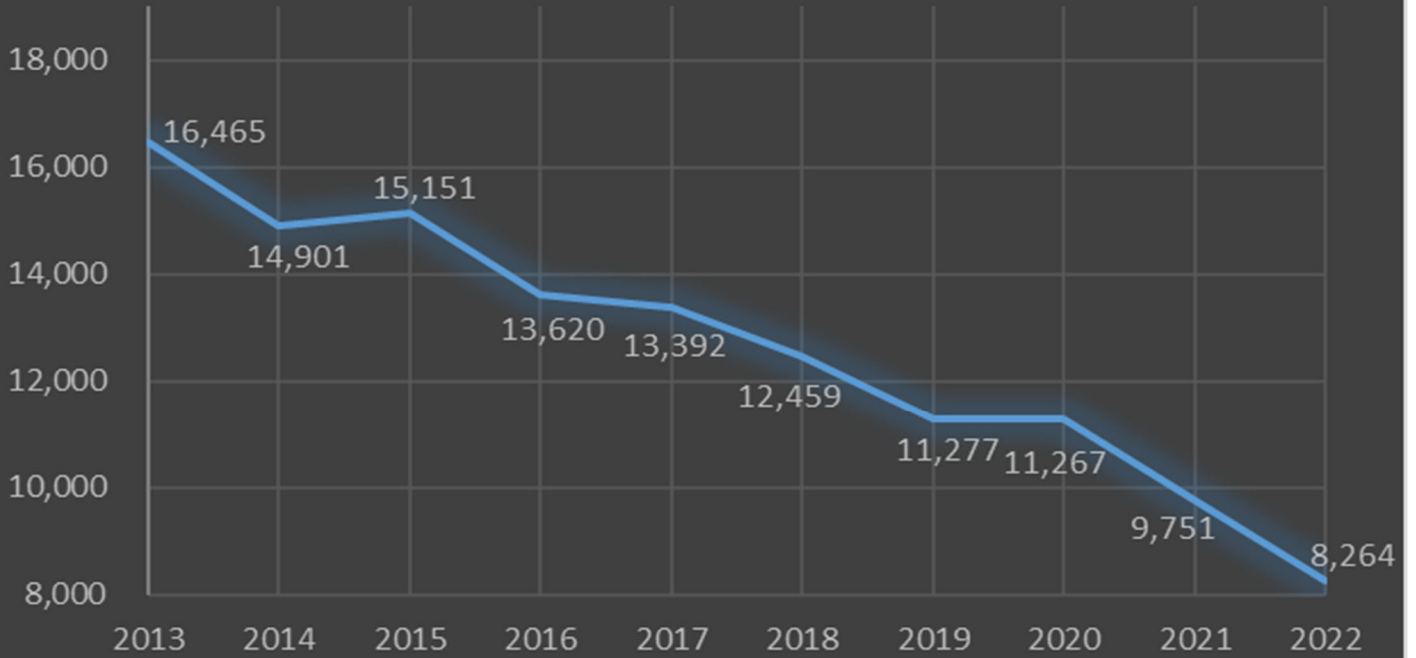
Aggravated Assault/Battery



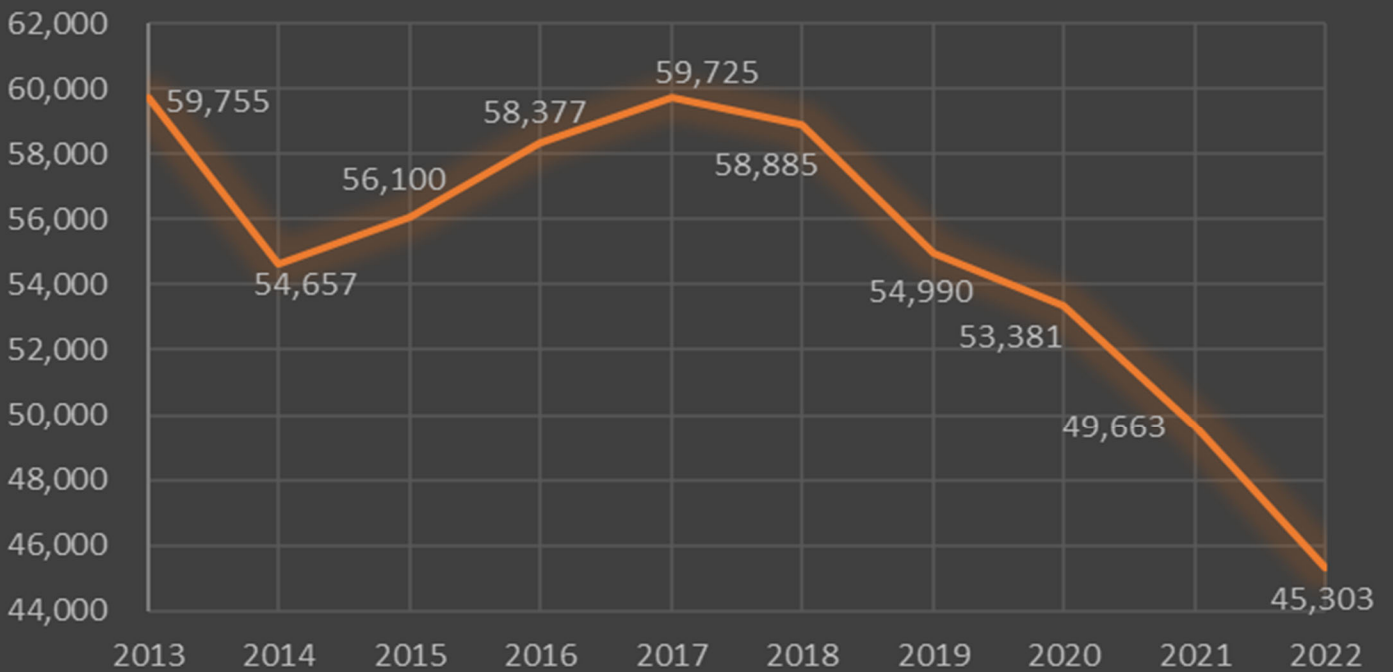
2022

Property Index Crimes

Burglary



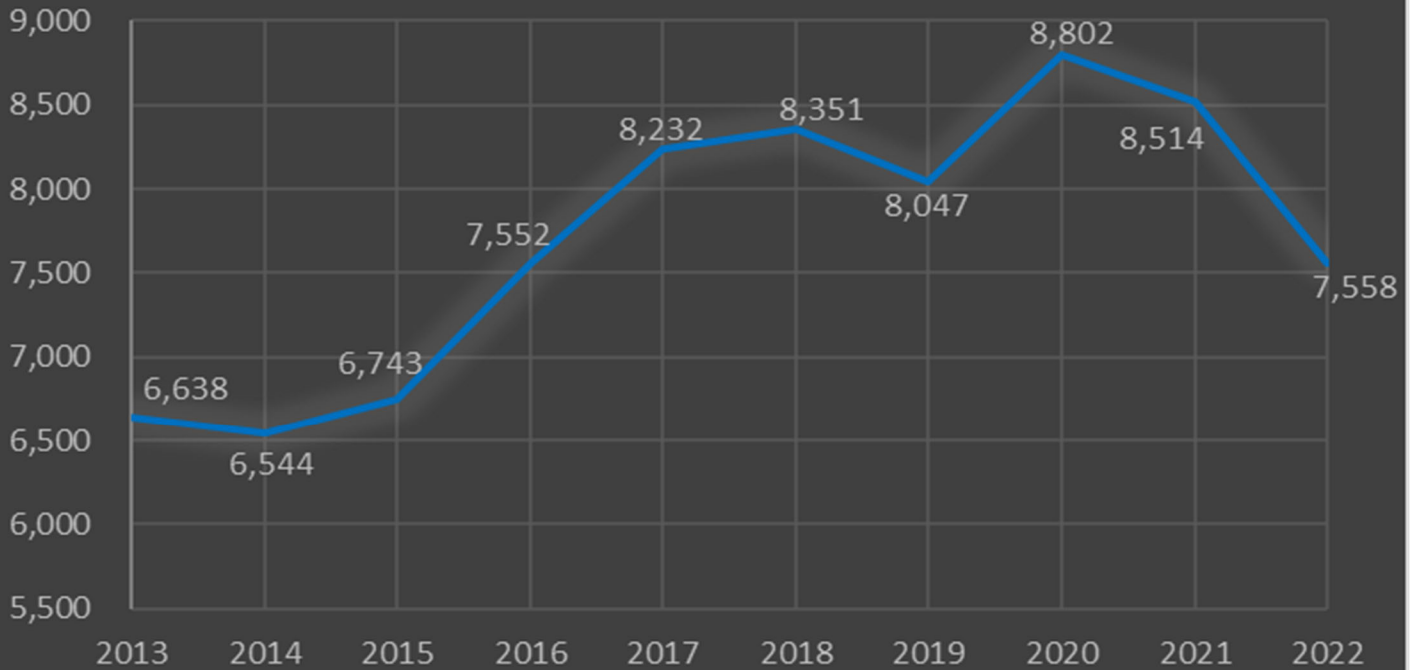
Theft



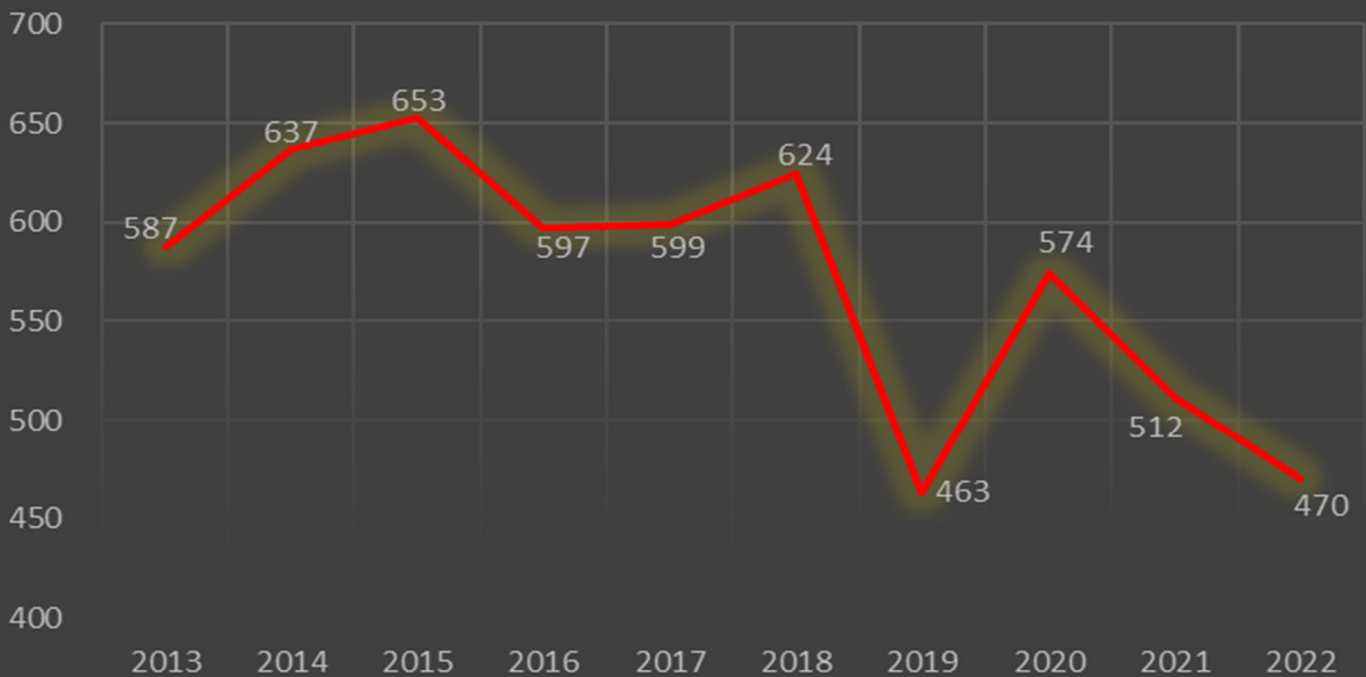
2022

Property Index Crimes

Motor Vehicle Theft ¹



Arson ²



1) 2021 data contains estimated total for Kansas City Police Department. 2) Arsons are not factored into indices.

APPENDIX A

Index crimes are defined by the Federal Bureau of Investigation as the following offenses:

- Murder (Also used for violent crime index)
- Rape (Also used for violent crime index)
- Robbery (Also used for violent crime index)
- Aggravated Assault/Battery (Also used for violent crime index)
- Burglary (Also used for property crime index)
- Theft (Also used for property crime index)
- Motor Vehicle Theft (Also used for property crime index)

Methodology

The Kansas Bureau of Investigation (KBI) compiled the following 2022 statistical crime report based on data submitted by local and state law enforcement agencies prior to 5/1/2023.

The data represents the most accurate information available, reflecting crime as reported by law enforcement agencies through the Kansas Incident Based Reporting System (KIBRS).

This system enables crime information from standard offense and arrest reports to be reported by the relevant law enforcement agencies. This report does not represent all criminal incidents committed throughout the State of Kansas, as it is dependent upon victims reporting crimes to law enforcement agencies and upon those agencies submitting incident reports to the KBI.

This information is designed to support the *Crime in the U.S.* report published annually by the FBI. However, the FBI excludes certain data when fluctuations fall outside of their mathematical assumptions, resulting in different numbers than reported here. Also, the FBI deadline for submissions is March while the deadline for this publication is May.

The final responsibility for data submissions rests with the individual law enforcement agency. Although the KBI makes every effort through its editing procedures, training practices, and correspondence to ensure the validity of the data it receives, the accuracy of the statistics depends primarily on the adherence of each contributor to the established standards of reporting.

Data were gathered by one of three ways:

1. Manual. Reports were mailed from the law enforcement agency to the KBI and the data are entered manually by KBI staff into the KIBRS. These reports must pass a variety of validations to ensure accuracy and completeness in order to be accepted into the KIBRS.

2. Electronic. Agencies may submit their reports directly into the system through an electronic gateway. These reports also had to pass a series of validations in order to be accepted by the system.

3. Direct. Direct reporting, more commonly called summary reporting, involves an agency merely providing the KBI with a count for each crime. This form of reporting is dependent on the agency making proper classification of offenses and does not provide any additional information regarding a case. This type of reporting is being phased out in order to receive more detailed incident data in the future.

The following factors should be considered when viewing this data:

1. This report distinguishes between agencies who have sent no data and those who sent incomplete data. If an agency submitted offense reports for two months or less in the year, they are listed as "not having submitted data." If an agency submitted offense reports for nine months or less in the year, they are listed as "did not submit complete data."
2. This report separates university police departments from the county they reside and places them in a grouping of all campus police. This was done in order to provide consistency as compared to state agencies and tribal police departments.
3. The following guidelines were used for purposes of counting offenses: Murders, Rapes, and Aggravated Assaults were counted per victim. Robberies, Burglaries, Thefts, and Arsons were counted per incident. Motor Vehicle Thefts were counted per vehicle stolen.

Crime Index 2022

Reporting Agency	2022	Months Reported	Crime Index Offenses		Violent Crime Offenses		Murder	Rape	Robbery	Agg. Assault/Battery	Property Crime Offenses			Motor Vehicle		Arson ⁷	
	Estimated Population ²		Total	Rate/1,000	Total	Rate/1,000					Total	Rate/1,000	Burglary	Theft	Theft		
Allen County 00100																	
Sheriff	4,334	12	63	14.5	11	2.5	2	2	0	7	52	12.0	14	33	5	1	
Humboldt PD	1,822	10	12	6.6	0	0.0	0	0	0	0	12	6.6	2	9	1	0	
Iola PD	5,302	12	212	40.0	44	8.3	0	12	0	32	168	31.7	38	117	13	3	
Moran PD	466	12	0	0.0	0	0.0	0	0	0	0	0	0.0	0	0	0	0	
La Harpe PD ³	483	7	2	4.1	1	2.1	0	1	0	0	1	2.1	0	1	0	0	
County Total	12,407		289	23.3	56	4.5	2	15	0	39	233	18.8	54	160	19	4	
Anderson County 00200																	
Sheriff	4,195	12	24	5.7	9	2.1	0	1	1	7	15	3.6	3	7	5	1	
Garnett PD	3,150	12	38	12.1	16	5.1	0	2	0	14	22	7.0	5	10	7	0	
Colony PD ⁶	372	12	0	0.0	0	0.0	0	0	0	0	0	0.0	0	0	0	0	
Greeley PD ¹¹			Covered by Anderson County SO														
Kincaid PD ¹¹			Covered by Anderson County SO														
County Total	7,717		62	8.0	25	3.2	0	3	1	21	37	4.8	8	17	12	1	
Atchison County 00300																	
Sheriff	5,544	11	44	7.9	10	1.8	0	1	0	9	34	6.1	7	19	8	3	
Atchison PD	10,650	10	321	30.1	32	3.0	0	2	2	28	289	27.1	38	239	12	1	
County Total	16,194		365	22.5	42	2.6	0	3	2	37	323	19.9	45	258	20	4	
Barber County 00400																	
Sheriff	1,493	12	26	17.4	0	0.0	0	0	0	0	26	17.4	4	17	5	2	
Kiowa PD ⁴			Agency did not report data in 2022														
Medicine Lodge PD	1,784	10	14	7.8	4	2.2	0	0	1	3	10	5.6	1	5	4	0	
County Total	3,277		40	12.2	4	1.2	0	0	1	3	36	11.0	5	22	9	2	
Barton County 00500																	
Sheriff	5,443	12	68	12.5	12	2.2	0	3	0	9	56	10.3	19	35	2	0	
Ellinwood PD ⁹	1,970	12	14	7.1	3	1.5	0	0	0	3	11	5.6	4	6	1	0	
Great Bend PD	14,456	12	386	26.7	57	3.9	0	11	2	44	329	22.8	63	243	23	2	
Hoisington PD	2,629	12	21	8.0	7	2.7	0	2	0	5	14	5.3	4	8	2	0	
Claffin PD	549	11	0	0.0	0	0.0	0	0	0	0	0	0.0	0	0	0	0	
County Total	25,047		489	19.5	79	3.2	0	16	2	61	410	16.4	90	292	28	2	
Bourbon County 00600																	
Sheriff	6,830	12	68	10.0	24	3.5	0	2	1	21	44	6.4	13	21	10	3	
Fort Scott PD	7,501	12	243	32.4	29	3.9	0	3	1	25	214	28.5	40	164	10	6	
Bronson PD ¹¹			Covered by Bourbon County SO														
County Total	14,331		311	21.7	53	3.7	0	5	2	46	258	18.0	53	185	20	9	
Brown County 00700																	
Sheriff	4,693	12	19	4.0	2	0.4	0	0	0	2	17	3.6	1	13	3	2	
Hiawatha PD	3,239	12	82	25.3	10	3.1	0	2	0	8	72	22.2	12	58	2	0	
Horton PD	1,510	12	25	16.6	15	9.9	0	0	0	15	10	6.6	1	8	1	0	
County Total	9,442		126	13.3	27	2.9	0	2	0	25	99	10.5	14	79	6	2	

Crime Index 2022

Reporting Agency	2022	Months Reported	Crime Index Offenses		Violent Crime Offenses		Murder	Rape	Robbery	Agg. Assault/Battery	Property Crime Offenses			Motor Vehicle		Arson ⁷	
	Estimated Population ²		Total	Rate/1,000	Total	Rate/1,000					Total	Rate/1,000	Burglary	Theft	Theft		
Butler County 00800																	
Sheriff	25,271	12	257	10.2	35	1.4	1	0	4	30	222	8.8	71	117	34	6	
Augusta PD	9,256	12	283	30.6	30	3.2	0	2	2	26	253	27.3	34	207	12	1	
El Dorado PD	12,821	12	315	24.6	38	3.0	1	4	3	30	277	21.6	21	216	40	2	
Towanda PD ¹¹			Covered by Butler County SO														
Andover PD	15,842	12	230	14.5	22	1.4	1	5	0	16	208	13.1	21	177	10	2	
Rose Hill PD	4,336	10	70	16.1	2	0.5	0	0	1	1	68	15.7	3	64	1	0	
Leon PD ¹¹			Covered by Butler County SO														
Benton PD	942	12	5	5.3	2	2.1	0	1	0	1	3	3.2	0	3	0	0	
El Dorado USD PD	NA	10	0	NA	0	NA	0	0	0	0	0	NA	0	0	0	0	
County Total	68,468	80	1,160	16.9	129	1.9	3	12	10	104	1,031	15.1	150	784	97	11	
Chase County 00900																	
Sheriff	2,635	10	10	3.8	3	1.1	0	1	0	2	7	2.7	0	6	1	0	
County Total	2,635		10	3.8	3	1.1	0	1	0	2	7	2.7	0	6	1	0	
Chautauqua County 01000																	
Sheriff	1,928	12	13	6.7	0	0.0	0	0	0	0	13	6.7	8	5	0	0	
Sedan PD ⁴			Agency did not report data in 2022														
Cedar Vale PD ⁴			Agency did not report data in 2022														
County Total	1,928		13	6.7	0	0.0	0	0	0	0	13	6.7	8	5	0	0	
Cherokee County 01100																	
Sheriff	9,590	12	198	20.6	45	4.7	0	4	0	41	153	16.0	40	85	28	3	
Columbus PD	2,857	12	65	22.8	5	1.8	0	0	1	4	60	21.0	8	50	2	0	
Galena PD ⁹	2,737	12	49	17.9	10	3.7	0	0	0	10	39	14.2	5	29	5	0	
Baxter Springs PD	3,826	12	80	20.9	7	1.8	0	3	0	4	73	19.1	13	56	4	0	
Weir PD ¹¹			Covered by Cherokee County SO														
Scammon PD ¹¹			Covered by Cherokee County SO														
County Total	19,010		392	20.6	67	3.5	0	7	1	59	325	17.1	66	220	39	3	
Cheyenne County 01200																	
Sheriff	2,649	12	27	10.2	7	2.6	0	2	1	4	20	7.6	3	12	5	1	
St. Francis PD ¹¹			Covered by Cheyenne County SO														
County Total	2,649		27	10.2	7	2.6	0	2	1	4	20	7.6	3	12	5	1	
Clark County 01300																	
Sheriff	1,984	12	28	14.1	2	1.0	0	0	1	1	26	13.1	5	19	2	0	
County Total	1,984		28	14.1	2	1.0	0	0	1	1	26	13.1	5	19	2	0	
Clay County 01400																	
Sheriff	3,106	12	21	6.8	13	4.2	0	7	0	6	8	2.6	0	6	2	0	
Clay Center PD	4,105	12	103	25.1	20	4.9	0	1	1	18	83	20.2	20	58	5	1	
Wakefield PD ³	841	6	2	2.4	1	1.2	0	0	0	1	1	1.2	0	1	0	0	
Clifton PD ¹¹			Covered by Clay County SO														
County Total	8,052		126	15.6	34	4.2	0	8	1	25	92	11.4	20	65	7	1	

Crime Index 2022

Reporting Agency	2022	Months Reported	Crime Index Offenses		Violent Crime Offenses		Murder	Rape	Robbery	Agg. Assault/Battery	Property Crime Offenses			Motor Vehicle		Arson ⁷	
	Estimated Population ²		Total	Rate/1,000	Total	Rate/1,000					Total	Rate/1,000	Burglary	Theft	Theft		
Cloud County 01500																	
Sheriff ⁴			Agency did not report data in 2022														
Concordia PD	5,002	12	149	29.8	27	5.4	0	3	0	24	122	24.4	20	92	10	0	
County Total	5,002		149	29.8	27	5.4	0	3	0	24	122	24.4	20	92	10	0	
Coffey County 01600																	
Sheriff ³	3,788	5	3	0.8	1	0.3	0	1	0	0	2	0.5	1	1	0	0	
Burlington PD	2,637	12	52	19.7	7	2.7	0	0	0	7	45	17.1	1	41	3	0	
Lebo PD	877	10	2	2.3	0	0.0	0	0	0	0	2	2.3	0	2	0	0	
Waverly PD ⁶	571	11	0	0.0	0	0.0	0	0	0	0	0	0.0	0	0	0	0	
Leroy PD ^{4,6}			Agency did not report data in 2022														
County Total	7,873		57	7.2	8	1.0	0	1	0	7	49	6.2	2	44	3	0	
Commanche County 01700																	
Sheriff ³	494	9	3	6.1	1	2.0	0	0	0	1	2	4.0	0	1	1	0	
Coldwater PD ⁴			Agency did not report data in 2022														
Protection PD	499	12	4	8.0	1	2.0			1		3	6.0	2	1	0	0	
County Total	993		7	7.0	2	2.0	0	0	1	1	5	5.0	2	2	1	0	
Cowley County 01800																	
Sheriff	9,750	12	113	11.6	13	1.3	0	3	0	10	100	10.3	25	65	10	2	
Arkansas City PD	11,902	12	373	31.3	60	5.0	0	1	2	57	313	26.3	41	247	25	2	
Winfield PD	11,713	12	364	31.1	49	4.2	0	5	1	43	315	26.9	43	243	29	4	
Burden PD	518	10	0	0.0	0	0.0	0	0	0	0	0	0.0	0	0	0	0	
Udall PD ³	655	9	15	22.9	4	6.1	0	3	0	1	11	16.8	1	9	1	0	
Dexter PD ¹¹			Covered by Cowley County SO														
County Total	34,538		865	25.0	126	3.6	0	12	3	111	739	21.4	110	564	65	8	
Crawford County 01900																	
Sheriff	9,958	12	149	15.0	22	2.2	1	2	0	19	127	12.8	1	114	12	3	
Pittsburg PD	20,774	12	1,021	49.1	111	5.3	4	15	8	84	910	43.8	104	726	80	3	
Arma PD	1,407	12	48	34.1	5	3.6	0	0	0	5	43	30.6	12	25	6	1	
Girard PD	2,517	12	42	16.7	14	5.6	0	1	0	13	28	11.1	5	17	6	1	
Frontenac PD ⁹	3,415	12	47	13.8	3	0.9	0	1	0	2	44	12.9	9	30	5	0	
Cherokee PD ³	596	5	3	5.0	0	0.0	0	0	0	0	3	5.0	1	2	0	0	
Arcadia PD ^{4,6}			Agency did not report data in 2022														
Mulberry PD ³	415	7	5	12.0	3	7.2	0	1	0	2	2	4.8	1	1	0	0	
Kansas Crossing Casino ³	NA	6	1	NA	1	NA	0	0	0	1	0	NA	0	0	0	0	
County Total	39,082		1,316	33.7	159	4.1	5	20	8	126	1,157	29.6	133	915	109	8	
Decatur County 02000																	
Sheriff ³	1,118	5	9	8.1	1	0.9	0	0	0	1	8	7.2	1	7	0	0	
Oberlin PD	1,639	10	11	6.7	2	1.2	1	0	0	1	9	5.5	2	7	0	0	
County Total	2,757		20	7.3	3	1.1	1	0	0	2	17	6.2	3	14	0	0	

Crime Index 2022

Reporting Agency	2022	Months Reported	Crime Index Offenses		Violent Crime Offenses		Murder	Rape	Robbery	Agg. Assault/Battery	Property Crime Offenses			Theft	Motor Vehicle Theft	Arson ⁷
	Estimated Population ²		Total	Rate/1,000	Total	Rate/1,000					Total	Rate/1,000	Burglary			
Dickinson County 02100																
Sheriff ⁹	8,607	12	77	8.9	13	1.5	0	4	0	9	64	7.4	16	39	9	0
Abilene PD	6,489	12	95	14.6	15	2.3	0	5	0	10	80	12.3	11	61	8	1
Herington PD ⁴			Agency did not report data in 2022													
Chapman PD ⁴			Agency did not report data in 2022													
Enterprise PD ¹¹			Covered by Dickinson County SO													
County Total	15,096		172	11.4	28	1.9	0	9	0	19	144	9.5	27	100	17	1
Doniphan County 02200																
Sheriff	3,252	11	26	8.0	4	1.2	0	0	0	4	22	6.8	4	12	6	0
Elwood PD ³	1,118	9	32	28.6	3	2.7	0	2	0	1	29	25.9	4	19	6	0
Troy PD ³	952	3	0	0.0	0	0.0	0	0	0	0	0	0.0	0	0	0	0
Wathena PD ⁴			Agency did not report data in 2022													
Highland PD ³	919	7	4	4.4	3	3.3	0	0	0	3	1	1.1	1	0	0	0
County Total	6,241		62	9.9	10	1.6	0	2	0	8	52	8.3	9	31	12	0
Douglas County 02300																
Sheriff	13,053	10	102	7.8	27	2.1	3	2	1	21	75	5.7	9	50	16	0
Lawrence PD	95,580	12	2,599	27.2	445	4.7	7	57	34	347	2,154	22.5	234	1,745	175	7
Baldwin City PD	4,955	12	43	8.7	8	1.6	0	0	0	8	35	7.1	2	32	1	0
Eudora PD	6,480	12	34	5.2	5	0.8	0	2	0	3	29	4.5	5	22	2	0
County Total	120,068		2,778	23.1	485	4.0	10	61	35	379	2,293	19.1	250	1,849	194	7
Edwards County 02400																
Sheriff	2,772	12	34	12.3	22	7.9	0	1	0	21	12	4.3	4	7	1	0
County Total	2,772		34	12.3	22	7.9	0	1	0	21	12	4.3	4	7	1	0
Elk County 02500																
Sheriff ⁴			Agency did not report data in 2022													
County Total	0		0		0		0	0	0	0	0		0	0	0	0
Ellis County 02600																
Sheriff ³	4,862	3	11	2.3	2	0.4	0	0	0	2	9	1.9	0	9	0	0
Hays PD ³	20,696	9	338	16.3	78	3.8	2	8	7	61	260	12.6	31	219	10	3
Ellis PD ³	1,987	3	2	1.0	2	1.0	0	0	0	2	0	0.0	0	0	0	0
Victoria PD ⁴			Agency did not report data in 2022													
County Total	27,545		351	12.7	82	3.0	2	8	7	65	269	9.8	31	228	10	3
Ellsworth County 02700																
Sheriff	1,645	12	31	18.8	2	1.2	0	1	0	1	29	17.6	6	17	6	1
Ellsworth PD	2,997	12	28	9.3	6	2.0	0	0	0	6	22	7.3	6	15	1	0
Wilson PD ⁴			Agency did not report data in 2022													
Kanopolis PD ⁶	448	12	1	2.2	0	0.0	0	0	0	0	1	2.2	0	1	0	0
Holyrood PD ⁴			Agency did not report data in 2022													
County Total	5,090		60	11.8	8	1.6	0	1	0	7	52	10.2	12	33	7	1

Crime Index 2022

Reporting Agency	2022	Months Reported	Crime Index Offenses		Violent Crime Offenses		Murder	Rape	Robbery	Agg. Assault/Battery	Property Crime Offenses			Theft	Motor Vehicle Theft	Arson ⁷
	Estimated Population ²		Total	Rate/1,000	Total	Rate/1,000					Total	Rate/1,000	Burglary			
Finney County 02800																
Sheriff	8,048	12	178	22.1	39	4.8	0	4	0	35	139	17.3	49	52	38	1
Garden City PD	27,701	12	880	31.8	157	5.7	2	19	12	124	723	26.1	99	536	88	8
Holcomb PD ⁴			Agency did not report data in 2022													
County Total	35,749		1,058	29.6	196	5.5	2	23	12	159	862	24.1	148	588	126	9
Ford County 02900																
Sheriff	5,000	12	56	11.2	13	2.6	2	0	0	11	43	8.6	5	29	9	0
Dodge City PD	27,641	12	572	20.7	113	4.1	1	13	8	91	459	16.6	61	357	41	12
Bucklin PD ^{4 6}			Agency did not report data in 2022													
Spearville PD ³	801	3	0	0.0	0	0.0	0	0	0	0	0	0.0	0	0	0	0
Boot Hill Casino	NA	11	0	NA	0	NA	0	0	0	0	0	NA	0	0	0	0
County Total	33,442		628	18.8	126	3.8	3	13	8	102	502	15.0	66	386	50	12
Franklin County 03000																
Sheriff	11,469	12	117	10.2	43	3.7	0	6	3	34	74	6.5	21	44	9	3
Ottawa PD	12,586	12	298	23.7	48	3.8	0	12	4	32	250	19.9	33	211	6	3
Wellsville PD	1,922	12	18	9.4	4	2.1	0	0	2	2	14	7.3	2	12	0	0
County Total	25,977		433	16.7	95	3.7	0	18	9	68	338	13.0	56	267	15	6
Geary County 03100																
Sheriff	11,629	12	58	5.0	12	1.0	0	4	0	8	46	4.0	10	31	5	0
Junction City PD	21,927	12	910	41.5	229	10.4	2	15	7	205	681	31.1	97	531	53	6
Grandview Plaza PD ³	1,628	8	33	20.3	3	1.8	0	1	0	2	30	18.4	6	21	3	0
County Total	35,184		1,001	28.5	244	6.9	2	20	7	215	757	21.5	113	583	61	6
Gove County 03200																
Sheriff	2,817	12	8	2.8	1	0.4	0	0	0	1	7	2.5	1	4	2	0
Quinter PD ¹¹			Covered by Gove County SO													
County Total	2,817		8	2.8	1	0.4	0	0	0	1	7	2.5	1	4	2	0
Graham County 03300																
Sheriff ³	1,004	6	2	2.0	1	1.0	0	0	0	1	1	1.0	0	1	0	0
Hill City PD ³	1,394	5	5	3.6	0	0.0	0	0	0	0	5	3.6	1	4	0	0
County Total	2,398		7	2.9	1	0.4	0	0	0	1	6	2.5	1	5	0	0
Grant County 03400																
Sheriff	1,566	11	12	7.7	3	1.9	0	0	0	3	9	5.7	3	2	4	0
Ulysses PD ⁹	5,764	12	23	4.0	12	2.1	0	0	0	12	11	1.9	3	6	2	0
County Total	7,330		35	4.8	15	2.0	0	0	0	15	20	2.7	6	8	6	0
Gray County 03500																
Sheriff ³	4,711	6	25	5.3	2	0.4	0	0	0	2	23	4.9	2	18	3	1
Montezuma PD ⁶	951	12	0	0.0	0	0.0	0	0	0	0	0	0.0	0	0	0	0
County Total	5,662		25	4.4	2	0.4	0	0	0	2	23	4.1	2	18	3	1
Greeley County 03600																
Sheriff ³	1,334	9	3	2.2	1	0.7	0	0	0	1	2	1.5	0	2	0	0
County Total	1,334		3	2.2	1	0.7	0	0	0	1	2	1.5	0	2	0	0

Crime Index 2022

Reporting Agency	2022	Months Reported	Crime Index Offenses		Violent Crime Offenses		Murder	Rape	Robbery	Agg. Assault/Battery	Property Crime Offenses			Theft	Motor Vehicle Theft	Arson ⁷	
	Estimated Population ²		Total	Rate/1,000	Total	Rate/1,000					Total	Rate/1,000	Burglary				Theft
Greenwood County 03700																	
Sheriff	5,914	12	86	14.5	14	2.4	0	1	1	12	72	12.2	14	48	10	1	
County Total	5,914		86	14.5	14	2.4	0	1	1	12	72	12.2	14	48	10	1	
Hamilton County 03800																	
Sheriff ³	2,477	9	23	9.3	4	1.6	0	0	1	3	19	7.7	0	17	2	0	
County Total	2,477		23	9.3	4	1.6	0	0	1	3	19	7.7	0	17	2	0	
Harper County 03900																	
Sheriff	2,725	12	26	9.5	1	0.4	0	0	0	1	25	9.2	5	16	4	1	
Anthony PD	1,993	12	26	13.0	6	3.0	0	3	0	3	20	10.0	6	10	4	1	
Attica PD	493	10	7	14.2	0	0.0	0	0	0	0	7	14.2	0	7	0	0	
Harper PD ¹¹			Covered by Harper County SO														
County Total	5,211		59	11.3	7	1.3	0	3	0	4	52	10.0	11	33	8	2	
Harvey County 04000																	
Sheriff	5,456	12	80	14.7	12	2.2	0	0	0	12	68	12.5	13	43	12	0	
Newton PD	18,337	12	547	29.8	122	6.7	0	23	6	93	425	23.2	69	327	29	2	
Hesston PD	3,493	12	17	4.9	1	0.3	0	1	0	0	16	4.6	2	14	0	1	
Halsted PD	2,159	12	16	7.4	2	0.9	0	0	0	2	14	6.5	2	9	3	1	
Sedgwick PD ⁴			Agency did not report data in 2022														
Burton PD ³	849	9	8	9.4	1	1.2	0	1	0	0	7	8.2	0	7	0	0	
North Newton PD ⁹	1,824	11	7	3.8	2	1.1	0	0	0	2	5	2.7	1	4	0	0	
Walton PD ⁴⁶			Agency did not report data in 2022														
County Total	32,118		675	21.0	140	4.4	0	25	6	109	535	16.7	87	404	44	4	
Haskell County 04100																	
Sheriff ⁹	3,587	12	26	7.2	11	3.1	0	1	0	10	15	4.2	2	12	1	0	
County Total	3,587		26	7.2	11	3.1	0	1	0	10	15	4.2	2	12	1	0	
Hodgeman County 04200																	
Sheriff ³	1,704	8	1	0.6	0	0.0	0	0	0	0	1	0.6	0	0	1	0	
County Total	1,704		1	0.6	0	0.0	0	0	0	0	1	0.6	0	0	1	0	
Jackson County 04300																	
Sheriff	9,034	12	90	10.0	19	2.1	0	2	0	17	71	7.9	15	47	9	2	
Holton PD	3,317	12	35	10.6	3	0.9	0	0	0	3	32	9.6	4	27	1	0	
Hoyt PD ⁴⁶			Agency did not report data in 2022														
Denison PD ¹¹			Covered by Jackson County SO														
Mayetta PD ³⁶	360	3	0	0.0	0	0.0	0	0	0	0	0	0.0	0	0	0	0	
County Total	12,711		125	9.8	22	1.7	0	2	0	20	103	8.1	19	74	10	2	
Jefferson County 04400																	
Sheriff	12,868	12	199	15.5	41	3.2	0	3	0	38	158	12.3	17	120	21	0	
Valley Falls PD ³	1,088	5	2	1.8	0	0.0	0	0	0	0	2	1.8	1	1	0	0	
Meriden PD ³⁶	738	3	1	1.4	0	0.0	0	0	0	0	1	1.4	0	1	0	0	
McLouth PD ³	858	9	3	3.5	1	1.2	0	0	0	1	2	2.3	1	1	0	0	
Nortonville PD ⁶	597	11	1	1.7	0	0.0	0	0	0	0	1	1.7	0	1	0	0	
Osakaloosa PD ⁶	1,084	12	11	10.1	0	0.0	0	0	0	0	11	10.1	2	9	0	0	
Winchester PD ⁶	451	11	0	0.0	0	0.0	0	0	0	0	0	0.0	0	0	0	0	

Crime Index 2022

Reporting Agency	2022	Months Reported	Crime Index Offenses		Violent Crime Offenses		Murder	Rape	Robbery	Agg. Assault/Battery	Property Crime Offenses			Theft	Motor Vehicle Theft	Arson ⁷	
	Estimated Population ²		Total	Rate/1,000	Total	Rate/1,000					Total	Rate/1,000	Burglary				Theft
Jefferson County continued																	
Perry PD ^{3 6}	863	7	1	1.2	0	0.0	0	0	0	0	1	1.2	0	1	0	0	
Ozawkie PD ¹¹			Covered by Jefferson County SO														
County Total	18,547		218	11.8	42	2.3	0	3	0	39	176	9.5	21	134	21	0	
Jewell County 04500																	
Sheriff ³	2,952	6	2	0.7	1	0.3	0	0	0	1	1	0.3	1	0	0	0	
County Total	2,952		2	0.7	1	0.3	0	0	0	1	1	0.3	1	0	0	0	
Johnson County 04600																	
Sheriff	23,568	12	282	12.0	45	1.9	0	9	1	35	237	10.1	19	195	23	3	
Fairway PD	4,171	12	57	13.7	2	0.5	0	0	0	2	55	13.2	10	32	13	0	
Leawood PD	33,596	12	711	21.2	44	1.3	0	0	6	38	667	19.9	31	538	98	0	
Merriam PD	10,928	12	710	65.0	76	7.0	2	3	10	61	634	58.0	23	485	126	1	
Mission PD	9,787	12	533	54.5	47	4.8	2	2	10	33	486	49.7	26	358	102	0	
Olathe PD	144,646	12	1,990	13.8	320	2.2	2	42	25	251	1,670	11.5	141	1,287	242	11	
Overland Park PD	196,626	12	4,985	25.4	457	2.3	7	49	45	356	4,528	23.0	324	3,621	583	9	
Prairie Village PD	22,835	12	336	14.7	31	1.4	0	3	3	25	305	13.4	23	218	64	1	
Roeland Park PD	6,762	12	292	43.2	23	3.4	0	2	8	13	269	39.8	4	231	34	0	
Shawnee PD	67,617	12	1,145	16.9	182	2.7	3	19	11	149	963	14.2	74	728	161	4	
Lenexa PD	59,289	12	1,054	17.8	133	2.2	2	16	9	106	921	15.5	81	707	133	0	
Westwood PD	1,729	12	98	56.7	4	2.3	0	0	1	3	94	54.4	4	78	12	0	
Gardner PD	24,497	12	233	9.5	41	1.7	0	4	0	37	192	7.8	7	170	15	5	
Mission Hills PD	3,540	12	96	27.1	2	0.6	0	0	0	2	94	26.6	14	60	20	0	
Spring Hill PD	9,024	12	115	12.7	13	1.4	0	2	0	11	102	11.3	11	78	13	0	
Johnson Co Park PD	NA	12	52	N/A	4	N/A	0	0	1	3	48	N/A	2	46	0	2	
Mission Woods PD ³	199	9	6	30.2	0	0.0	0	0	0	0	6	30.2	0	5	1	0	
Westwood Hills PD ³	392	6	7	17.9	1	2.6	0	1	0	0	6	15.3	2	3	1	0	
Lake Quivera PD ³	950	5	1	1.1	0	0.0	0	0	0	0	1	1.1	1	0	0	0	
SN Mission Pub Schools	NA	12	5	N/A	1	N/A	0	0	0	1	4	N/A	0	4	0	0	
Blue Valley USD 229 ³	NA	8	3	N/A	3	N/A	0	0	0	3	0	N/A	0	0	0	0	
County Total	620,156		12,711	20.5	1,429	2.3	18	152	130	1,129	11,282	18.2	797	8,844	1,641	36	
Kearny County 04700																	
Sheriff ³	3,818	9	48	12.6	5	1.3	0	0	0	5	43	11.3	5	29	9	1	
County Total	3,818		48	12.6	5	1.3	0	0	0	5	43	11.3	5	29	9	1	
Kingman County 04800																	
Sheriff ⁹	4,326	12	41	9.5	7	1.6	0	0	0	7	34	7.9	9	17	8	0	
Kingman PD ⁹	3,021	12	18	6.0	4	1.3	0	1	1	2	14	4.6	2	10	2	0	
Norwich PD ¹¹			Covered by Kingman County SO								0						
County Total	7,347		59	8.0	11	1.5	0	1	1	9	48	6.5	11	27	10	0	
Kiowa County 04900																	
Sheriff ⁹	1,640	12	8	4.9	0	0.0	0	0	0	0	8	4.9	2	3	3	1	
Greensburg PD	696	12	6	8.6	0	0.0	0	0	0	0	6	8.6	1	5	0	0	
County Total	2,336		14	6.0	0	0.0	0	0	0	0	14	6.0	3	8	3	1	

Crime Index 2022

Reporting Agency	2022	Months Reported	Crime Index Offenses		Violent Crime Offenses		Murder	Rape	Robbery	Agg. Assault/Battery	Property Crime Offenses			Motor Vehicle		Arson ⁷	
	Estimated Population ²		Total	Rate/1,000	Total	Rate/1,000					Total	Rate/1,000	Burglary	Theft	Theft		Theft
Labette County 05000																	
Sheriff	6,771	12	67	9.9	13	1.9	2	4	1	6	54	8.0	15	33	6	3	
Parsons PD	9,369	12	453	48.4	68	7.3	0	5	3	60	385	41.1	88	261	36	5	
Oswego PD	1,650	11	14	8.5	1	0.6	0	0	0	1	13	7.9	3	7	3	0	
Chetopa PD ⁴			Agency did not report data in 2022														
Altamont PD ⁴			Agency did not report data in 2022														
County Total	17,790		534	30.0	82	4.6	2	9	4	67	452	25.4	106	301	45	8	
Lane County 05100																	
Sheriff	1,564	11	16	10.2	5	3.2	0	0	0	5	11	7.0	3	8	0	0	
County Total	1,564		16	10.2	5	3.2	0	0	0	5	11	7.0	3	8	0	0	
Leavenworth County 05200																	
Sheriff	21,011	12	192	9.1	48	2.3	1	1	1	45	144	6.9	43	70	31	7	
Leavenworth PD	37,004	12	1,193	32.2	229	6.2	6	18	17	188	964	26.1	171	677	116	9	
Tonganoxie PD	5,836	12	40	6.9	4	0.7	0	2	0	2	36	6.2	3	30	3	0	
Lansing PD	11,200	12	170	15.2	27	2.4	0	9	0	18	143	12.8	15	113	15	1	
Basehor PD	7,546	12	63	8.3	10	1.3	0	1	0	9	53	7.0	6	39	8	4	
County Total	82,597		1,658	20.1	318	3.9	7	31	18	262	1,340	16.2	238	929	173	21	
Lincoln County 05300																	
Sheriff ⁴			Agency did not report data in 2022														
County Total	0		0		0		0	0	0	0	0		0	0	0	0	
Linn County 05400																	
Sheriff ³	5,907	9	53	9.0	5	0.8	0	1	0	4	48	8.1	2	41	5	0	
Mound City PD ⁴			Agency did not report data in 2022														
Pleasanton PD	1,244	12	4	3.2	3	2.4	0	0	0	3	1	0.8	0	1	0	0	
La Cygne PD ⁴			Agency did not report data in 2022														
Linn Valley PD ⁴			Agency did not report data in 2022														
County Total	7,151		57	8.0	8	1.1	0	1	0	7	49	6.9	2	42	5	0	
Logan County 05500																	
Sheriff ³	742	9	6	8.1	1	1.3	0	0	0	1	5	6.7	1	4	0	0	
Oakley PD	2,011	10	14	7.0	2	1.0	0	0	0	2	12	6.0	0	11	1	0	
County Total	2,753		20	7.3	3	1.1	0	0	0	3	17	6.2	1	15	1	0	
Lyon County 05600																	
Sheriff ³	7,245	8	52	7.2	6	0.8	0	2	0	4	46	6.3	11	27	8	9	
Emporia PD ³	23,926	8	396	16.6	41	1.7	0	8	3	30	355	14.8	56	275	24	1	
Americus PD ^{4,6}			Agency did not report data in 2022														
County Total	31,171		448	14.4	47	1.5	0	10	3	34	401	12.9	67	302	32	10	
Mc Pherson County 05700																	
Sheriff	7,432	11	52	7.0	11	1.5	0	1	0	10	41	5.5	7	26	8	0	
Mc Pherson PD	13,853	12	289	20.9	32	2.3	0	6	0	26	257	18.6	38	198	21	1	
Lindsborg PD	3,474	12	11	3.2	3	0.9	0	0	0	3	8	2.3	3	4	1	0	
Galva PD ⁴			Agency did not report data in 2022														
Moundridge PD ⁴			Agency did not report data in 2022														
Marquette PD ⁴			Agency did not report data in 2022														

Crime Index 2022

Reporting Agency	2022	Months Reported	Crime Index Offenses		Violent Crime Offenses		Murder	Rape	Robbery	Agg. Assault/Battery	Property Crime Offenses			Motor Vehicle		Arson ⁷	
	Estimated Population ²		Total	Rate/1,000	Total	Rate/1,000					Total	Rate/1,000	Burglary	Theft	Theft		
Mc Pherson County continued																	
Inman PD	1,309	10	4	3.1	0	0.0	0	0	0	0	4	3.1	0	3	1	0	
Canton PD	691	10	9	13.0	1	1.4	0	0	0	1	8	11.6	3	4	1	0	
County Total	26,759		365	13.6	47	1.8	0	7	0	40	318	11.9	51	235	32	1	
Marion County 05800																	
Sheriff	4,961	12	49	9.9	11	2.2	0	0	0	11	38	7.7	13	13	12	0	
Hillsboro PD	2,724	12	53	19.5	5	1.8	0	1	0	4	48	17.6	6	39	3	0	
Marion PD ⁹	1,897	11	12	6.3	5	2.6	0	0	0	5	7	3.7	0	7	0	0	
Peabody PD	927	10	10	10.8	0	0.0	0	0	0	0	10	10.8	4	6	0	0	
Florence PD ⁴			Agency did not report data in 2022														
Goessel PD ^{4 6}			Agency did not report data in 2022														
Burns PD ^{4 6}			Agency did not report data in 2022														
County Total	10,509		124	11.8	21	2.0	0	1	0	20	103	9.8	23	65	15	0	
Marshall County 05900																	
Sheriff	4,259	12	27	6.3	6	1.4	1	0	0	5	21	4.9	6	11	4	0	
Marysville PD	3,405	12	76	22.3	16	4.7	0	2	1	13	60	17.6	12	38	10	1	
Blue Rapids PD ³	917	4	1	1.1	0	0.0	0	0	0	0	1	1.1	0	1	0	0	
Frankfort PD ³	721	9	0	0.0	0	0.0	0	0	0	0	0	0.0	0	0	0	0	
Waterville PD ⁴			Agency did not report data in 2022														
County Total	9,302		104	11.2	22	2.4	1	2	1	18	82	8.8	18	50	14	1	
Meade County 06000																	
Sheriff ⁴			Agency did not report data in 2022														
Meade PD ¹¹			Covered by Meade County SO														
County Total	0		0		0		0	0	0	0	0		0	0	0	0	
Miami County 06100																	
Sheriff	16,477	12	132	8.0	28	1.7	0	1	0	27	104	6.3	21	65	18	1	
Paola PD	5,808	12	99	17.0	12	2.1	0	1	0	11	87	15.0	2	81	4	0	
Osawatomie PD ⁴			Agency did not report data in 2022														
Louisburg PD	5,023	12	51	10.2	12	2.4	0	1	0	11	39	7.8	3	30	6	1	
County Total	27,308		282	10.3	52	1.9	0	3	0	49	230	8.4	26	176	28	2	
Mitchell County 06200																	
Sheriff	2,343	12	21	9.0	10	4.3	0	0	0	10	11	4.7	0	10	1	1	
Beloit PD	3,396	12	30	8.8	6	1.8	0	1	0	5	24	7.1	10	14	0	0	
Cawker City PD ¹¹			Covered by Mitchell County SO														
County Total	5,739		51	8.9	16	2.8	0	1	0	15	35	6.1	10	24	1	1	
Montgomery County 06300																	
Sheriff	9,912	12	140	14.1	28	2.8	0	3	3	22	112	11.3	33	67	12	0	
Coffeyville PD	8,788	12	363	41.3	52	5.9	2	2	3	45	311	35.4	23	272	16	1	
Independence PD ⁹	8,402	12	313	37.3	47	5.6	0	6	3	38	266	31.7	44	209	13	3	
Cherryvale PD	2,146	12	52	24.2	13	6.1	0	1	1	11	39	18.2	8	25	6	0	
Caney PD	1,745	12	28	16.0	2	1.1	0	0	0	2	26	14.9	1	21	4	1	
County Total	30,993		896	28.9	142	4.6	2	12	10	118	754	24.3	109	594	51	5	

Crime Index 2022

Reporting Agency	2022	Months Reported	Crime Index Offenses		Violent Crime Offenses		Murder	Rape	Robbery	Agg. Assault/Battery	Property Crime Offenses			Motor Vehicle		Arson ⁷		
	Estimated Population ²		Total	Rate/1,000	Total	Rate/1,000					Total	Rate/1,000	Burglary	Theft	Theft			
Morris County 06400																		
Sheriff	3,243	12	35	10.8	8	2.5	0	3	1	4	27	8.3	4	20	3	2		
Council Grove PD	2,116	12	53	25.0	7	3.3	0	1	0	6	46	21.7	2	42	2	0		
County Total	5,359		88	16.4	15	2.8	0	4	1	10	73	13.6	6	62	5	2		
Morton County 06500																		
Sheriff	810	12	26	32.1	1	1.2	0	0	0	1	25	30.9	6	18	1	0		
Elkhart PD	1,882	12	16	8.5	2	1.1	0	0	0	2	14	7.4	0	12	2	0		
County Total	2,692		42	15.6	3	1.1	0	0	0	3	39	14.5	6	30	3	0		
Nemaha County 06600																		
Sheriff	5,584	12	19	3.4	2	0.4	0	2	0	0	17	3.0	2	12	3	0		
Sabetha PD	2,510	12	11	4.4	3	1.2	0	0	0	3	8	3.2	1	7	0	0		
Seneca PD ³	2,133	3	4	1.9	0	0.0	0	0	0	0	4	1.9	0	3	1	0		
County Total	10,227		34	3.3	5	0.5	0	2	0	3	29	2.8	3	22	4	0		
Neosho County 06700																		
Sheriff	6,083	12	85	14.0	12	2.0	0	1	1	10	73	12.0	29	36	8	4		
Chanute PD ⁴			Agency did not report data in 2022															
Erie PD ³	1,026	9	9	8.8	2	1.9	1	0	1	0	7	6.8	0	7	0			
County Total	7,109		94	13.2	14	2.0	1	1	2	10	80	11.3	29	43	8	4		
Ness County 06800																		
Sheriff ⁴			Agency did not report data in 2022															
County Total	0		0		0		0	0	0	0	0		0	0	0	0		
Norton County 06900																		
Sheriff	5,258	11	9	1.7			0	1	0	1	9	1.7	2	3	4	0		
Norton PD ¹¹			Covered by Norton County SO															
County Total	5,258		11	2.1	2	0.4	0	1	0	1	9	1.7	2	3	4	0		
Osage County 07000																		
Sheriff	7,980	12	47	5.9	9	1.1	0	1	0	8	38	4.8	7	28	3	1		
Osage City PD	2,840	12	53	18.7	27	9.5	0	0	0	27	26	9.2	3	22	1	0		
Burlingame PD ⁴			Agency did not report data in 2022															
Carbondale PD	1,339	12	10	7.5	3	2.2	0	0	0	3	7	5.2	3	4	0	0		
Lyndon PD	1,061	11	8	7.5	0	0.0	0	0	0	0	8	7.5	2	6	0	0		
Overbrook PD ³	996	7	6	6.0	0	0.0	0	0	0	0	6	6.0	1	5	0	0		
Scranton PD ³	651	9	6	9.2	1	1.5	0	0	0	1	5	7.7	0	5	0	0		
Melvorn PD ¹¹			Covered by Osage County SO															
County Total	14,867		130	8.7	40	2.7	0	1	0	39	90	6.1	16	70	4	1		
Osborne County 07100																		
Sheriff	2,178	11	20	9.2	4	1.8	0	0	0	4	16	7.3	7	7	2	0		
Osborne PD ⁴			Agency did not report data in 2022															
County Total	2,178		20	9.2	4	1.8	0	0	0	4	16	7.3	7	7	2	0		

Crime Index 2022

Reporting Agency	2022	Months Reported	Crime Index Offenses		Violent Crime Offenses		Murder	Rape	Robbery	Agg. Assault/Battery	Property Crime Offenses			Theft	Motor Vehicle Theft	Arson ⁷
	Estimated Population ²		Total	Rate/1,000	Total	Rate/1,000					Total	Rate/1,000	Burglary			
Ottawa County 07200																
Sheriff ³	3,979	4	12	3.0	0	0.0	0	0	0	0	12	3.0	6	6	0	0
Delphos PD ¹¹			Covered by Ottawa County SO													
Minneapolis PD	1,974	12	37	18.7	19	9.6	0	3	1	15	18	9.1	8	8	2	0
County Total	5,953		49	8.2	19	3.2	0	3	1	15	30	5.0	14	14	2	0
Pawnee County 07300																
Sheriff ⁹	2,607	11	3	1.2	0	0.0	0	0	0	0	3	1.2	0	3	0	0
Larned PD	3,607	12	72	20.0	19	5.3	2	1	0	16	53	14.7	9	42	2	0
County Total	6,214		75	12.1	19	3.1	2	1	0	16	56	9.0	9	45	2	0
Phillips County 07400																
Sheriff	4,687	12	19	4.1	15	3.2	0	0	0	15	4	0.9	2	1	1	0
Phillipsburg PD ¹¹			Covered by Phillips County SO													
County Total	4,687		19	4.1	15	3.2	0	0	0	15	4	0.9	2	1	1	0
Pottawatomie County 07500																
Sheriff	16,811	12	126	7.5	17	1.0	0	1	0	16	109	6.5	14	89	6	2
St. Mary's PD	2,753	10	18	6.5	1	0.4	0	0	0	1	17	6.2	2	14	1	1
Wamego PD ³	4,885	3	2	0.4	0	0.0	0	0	0	0	2	0.4	0	2	0	0
St. George PD ³	1,108	9	2	1.8	0	0.0	0	0	0	0	2	1.8	0	1	1	0
Onaga PD ³	672	3	0	0.0	0	0.0	0	0	0	0	0	0.0	0	0	0	0
Havensville PD ¹¹			Covered by Pottawatomie County SO													
County Total	26,229		148	5.6	18	0.7	0	1	0	17	130	5.0	16	106	8	3
Pratt County 07600																
Sheriff	2,630	11	25	9.5	6	2.3	0	0	0	6	19	7.2	6	7	6	0
Pratt PD ³	6,593	6	18	2.7	4	0.6	0	2	0	2	14	2.1	4	9	1	0
County Total	9,223		43	4.7	10	1.1	0	2	0	8	33	3.6	10	16	7	0
Rawlins County 07700																
Sheriff ⁴			Agency did not report data in 2022													
Atwood PD	1,279	12	16	12.5	1	0.8	0	0	0	1	15	11.7	4	11	0	0
County Total	1,279		16	12.5	1	0.8	0	0	0	1	15	11.7	4	11	0	0
Reno County 07800																
Sheriff	16,753	12	216	12.9	45	2.7	0	5	1	39	171	10.2	50	93	28	3
Hutchinson PD	39,424	12	1,146	29.1	193	4.9	0	35	7	151	953	24.2	148	724	81	7
South Hutchinson PD ⁴			Agency did not report data in 2022													
Haven PD ⁴			Agency did not report data in 2022													
Nickerson PD ¹¹			Covered by Reno County SO													
Buhler PD ⁴			Agency did not report data in 2022													
Reno Co Drug Task Force ⁹	NA	10	0	NA	0	NA	0	0	0	0	0	NA	0	0	0	0
Nickerson-S Hutchinson USD	NA	12	4	NA	0	NA	0	0	0	0	4	NA	0	4	0	0
County Total	56,177		1,366	24.3	238	4.2	0	40	8	190	1,128	20.1	198	821	109	10
Republic County 07900																
Sheriff	2,635	12	23	8.7	7	2.7	0	0	0	7	16	6.1	4	10	2	0
Belleville PD	2,015	12	21	10.4	1	0.5	0	0	0	1	20	9.9	5	13	2	0
County Total	4,650		44	9.5	8	1.7	0	0	0	8	36	7.7	9	23	4	0

Crime Index 2022

Reporting Agency	2022	Months Reported	Crime Index Offenses		Violent Crime Offenses		Murder	Rape	Robbery	Agg. Assault/Battery	Property Crime Offenses			Motor Vehicle		Arson ⁷	
	Estimated Population ²		Total	Rate/1,000	Total	Rate/1,000					Total	Rate/1,000	Burglary	Theft	Theft		
Rice County 08000																	
Sheriff	2,476	12	39	15.8	10	4.0	0	0	0	10	29	11.7	4	19	6	1	
Lyons PD ³	3,554	7	30	8.4	8	2.3	0	2	0	6	22	6.2	8	13	1	0	
Sterling PD ³	2,323	5	10	4.3	0	0.0	0	0	0	0	10	4.3	2	8	0	1	
Bushton PD ^{4 6}			Agency did not report data in 2022														
Geneseo PD ¹¹			Covered by Rice County SO														
Little River PD ³	475	9	0	0.0	0	0.0	0	0	0	0	0	0.0	0	0	0	0	
Chase PD ³	391	3	0	0.0	0	0.0	0	0	0	0	0	0.0	0	0	0	0	
County Total	9,219		79	8.6	18	2.0	0	2	0	16	61	6.6	14	40	7	2	
Riley County 08100																	
Riley County PD	72,513	12	1,072	14.8	185	2.6	1	28	5	151	887	12.2	96	718	73	15	
County Total	72,513		1,072	14.8	185	2.6	1	28	5	151	887	12.2	96	718	73	15	
Rooks County 08200																	
Sheriff	3,037	12	46	15.1	7	2.3	0	3	0	4	39	12.8	10	27	2	0	
Plainville PD	1,738	12	7	4.0	3	1.7	0	0	0	3	4	2.3	2	1	1	0	
Stockton PD ¹¹			Covered by Rooks County SO														
County Total	4,775		53	11.1	10	2.1	0	3	0	7	43	9.0	12	28	3	0	
Rush County 08300																	
Sheriff	2,966	12	42	14.2	8	2.7	1	2	0	5	34	11.5	6	23	5	1	
Lacrosse PD ¹¹			Covered by Rush County SO														
Otis PD ¹¹			Covered by Rush County SO														
County Total	2,966		42	14.2	8	2.7	1	2	0	5	34	11.5	6	23	5	1	
Russell County 08400																	
Sheriff	2,341	12	54	23.1	5	2.1	0	0	0	5	49	20.9	17	31	1	0	
Russell PD	4,402	10	34	7.7	15	3.4	0	6	0	9	19	4.3	3	14	2	1	
County Total	6,743		88	13.1	20	3.0	0	6	0	14	68	10.1	20	45	3	1	
Saline County 08500																	
Sheriff	7,027	12	140	19.9	29	4.1	1	5	2	21	111	15.8	26	71	14	2	
Salina PD	46,161	12	1,717	37.2	208	4.5	3	29	28	148	1,509	32.7	203	1,183	123	27	
Assaria PD ⁶	426	10	0	0.0	0	0.0	0	0	0	0	0	0.0	0	0	0	0	
Salina Drug Task Force ¹¹			Covered by Saline County SO														
County Total	53,614		1,857	34.6	237	4.4	4	34	30	169	1,620	30.2	229	1,254	137	29	
Scott County 08600																	
Sheriff ³	1,032	7	0	0.0	0	0.0	0	0	0	0	0	0.0	0	0	0	0	
Scott City PD	4,100	12	26	6.3	9	2.2	0	0	0	9	17	4.1	3	12	2	0	
County Total	5,132		26	5.1	9	1.8	0	0	0	9	17	3.3	3	12	2	0	
Sedgwick County 08700																	
Sheriff	37,540	12	331	8.8	73	1.9	3	3	3	64	258	6.9	32	185	41	4	
Derby PD	25,907	12	627	24.2	55	2.1	2	7	1	45	572	22.1	39	510	23	1	
Haysville PD ⁹	11,308	12	129	11.4	13	1.1	0	5	0	8	116	10.3	16	95	5	3	
Wichita PD	394,286	12	17,742	45.0	3,681	9.3	31	244	304	3,102	14,061	35.7	1,713	10,721	1,627	91	
Valley Center PD	7,463	12	83	11.1	13	1.7	0	4	0	9	70	9.4	4	57	9	1	

Crime Index 2022

Reporting Agency	2022		Crime Index Offenses		Violent Crime Offenses		Agg.				Property Crime Offenses		Motor Vehicle		Arson ⁷	
	Estimated Population ²	Months Reported	Total	Rate/1,000	Total	Rate/1,000	Murder	Rape	Robbery	Assault/Battery	Total	Rate/1,000	Burglary	Theft		Theft
Sedgwick County continued																
Colwich PD ³	1,457	7	3	2.1	0	0.0	0	0	0	0	3	2.1	0	3	0	0
Eastborough PD ⁴			Agency did not report data in 2022													
Cheney PD	2,162	11	22	10.2	3	1.4	0	1	0	2	19	8.8	3	14	2	0
Clearwater PD	2,607	12	23	8.8	0	0.0	0	0	0	0	23	8.8	0	21	2	0
Goddard PD	5,644	10	70	12.4	4	0.7	0	1	0	3	66	11.7	2	60	4	0
Garden Plain PD ³	939	7	14	14.9	2	2.1	0	2	0	0	12	12.8	0	12	0	0
Mount Hope PD	782	11	6	7.7	1	1.3	0	0	0	1	5	6.4	2	2	1	0
Maize PD	6,275	12	120	19.1	23	3.7	0	4	1	18	97	15.5	9	77	11	1
Park City PD	8,565	12	329	38.4	35	4.1	0	6	1	28	294	34.3	35	226	33	1
Bel Aire PD	8,599	12	144	16.7	4	0.5	0	0	0	4	140	16.3	11	113	16	0
Andale PD ⁴			Agency did not report data in 2022													
Kechi PD	2,265	10	18	7.9	0	0.0	0	0	0	0	18	7.9	0	18	0	0
Maize USD 266 ¹¹	NA		Covered by Sedgwick County SO													
Goddard USD 265	NA	12	12	NA	0	NA	0	0	0	0	12	NA	0	12	0	0
Bentley PD ^{4 6}			Agency did not report data in 2022													
County Total	515,799		19,673	38.1	3,907	7.6	36	277	310	3,284	15,766	30.6	1,866	12,126	1,774	102
Seward County 08800																
Sheriff	2,133	10	10	4.7	4	1.9	0	0	0	4	6	2.8	1	4	1	0
Liberal PD	19,557	12	317	16.2	79	4.0	0	6	8	65	238	12.2	33	184	21	0
County Total	21,690		327	15.1	83	3.8	0	6	8	69	244	11.2	34	188	22	0
Shawnee County 08900																
Sheriff	50,148	12	791	15.8	97	1.9	0	5	6	86	694	13.8	109	508	77	3
Topeka PD	125,658	12	6,420	51.1	1,257	10.0	15	51	120	1,071	5,163	41.1	659	3,754	750	17
Rossville PD ⁴			Agency did not report data in 2022													
Silver Lake PD ³	1,327	5	2	1.5	0	0.0	0	0	0	0	2	1.5	0	2	0	0
Topeka Airport Authority PD	N/A	10	10	N/A	0	N/A	0	0	0	0	10	N/A	2	6	2	0
Auburn PD ^{3 6}	1,249	4	0	0.0	0	0.0	0	0	0	0	0	0.0	0	0	0	0
Topeka Fire Arson Div	N/A	12	2	N/A	0	N/A	0	0	0	0	2	N/A	2	0	0	21
Seaman USD	N/A	11	1	N/A	0	N/A	0	0	0	0	1	N/A	0	1	0	0
Shawnee Heights USD ³	N/A	6	0	N/A	0	N/A	0	0	0	0	0	N/A	0	0	0	0
Auburn Washburn USD ³	N/A	4	0	N/A	0	N/A	0	0	0	0	0	N/A	0	0	0	0
County Total	178,382		7,226	40.5	1,354	7.6	15	56	126	1,157	5,872	32.9	772	4,271	829	41
Sheridan County 09000																
Sheriff	1,283	11	11	8.6	3	2.3	0	0	0	3	8	6.2	2	6	0	0
Hoxie PD ⁴			Agency did not report data in 2022													
County Total	1,283		11	8.6	3	2.3	0	0	0	3	8	6.2	2	6	0	0
Sherman County 09100																
Sheriff	1,457	12	8	5.5	4	2.7	0	0	0	4	4	2.7	0	2	2	0
Goodland PD	4,459	12	73	16.4	23	5.2	0	2	0	21	50	11.2	6	39	5	0
County Total	5,916		81	13.7	27	4.6	0	2	0	25	54	9.1	6	41	7	0
Smith County 09200																
Sheriff	2,018	12	18	8.9	4	2.0	0	1	0	3	14	6.9	6	5	3	0
Smith Center PD ⁴			Agency did not report data in 2022													
County Total	2,018		18	8.9	4	2.0	0	1	0	3	14	6.9	6	5	3	0

Crime Index 2022

Reporting Agency	2022	Months Reported	Crime Index Offenses		Violent Crime Offenses		Murder	Rape	Robbery	Agg. Assault/Battery	Property Crime Offenses			Motor Vehicle		Arson ⁷	
	Estimated Population ²		Total	Rate/1,000	Total	Rate/1,000					Total	Rate/1,000	Burglary	Theft	Theft		
Stafford County 09300																	
Sheriff ⁹	1,437	10	11	7.7	3	2.1	0	1	0	2	8	5.6	3	5	0	0	
Stafford PD ⁴	Agency did not report data in 2022																
St John PD ⁹	1,180	11	2	1.7	0	0.0	0	0	0	0	2	1.7	0	2	0	0	
Macksville PD ³	469	5	2	4.3	1	2.1	0	1	0	0	1	2.1	0	1	0	0	
County Total	3,086		15	4.9	4	1.3	0	2	0	2	11	3.6	3	8	0	0	
Stanton County 09400																	
Sheriff ⁴	Agency did not report data in 2022																
County Total	0		0		0		0	0	0	0	0		0	0	0	0	0
Stevens County 09500																	
Sheriff ⁴	Agency did not report data in 2022																
Hugoton PD ⁹	3,795	12	14	3.7	2	0.5	0	0	1	1	12	3.2	2	8	2	0	
County Total	3,795		14	3.7	2	0.5	0	0	1	1	12	3.2	2	8	2	0	
Sumner County 09600																	
Sheriff	8,716	12	184	21.1	42	4.8	0	4	4	34	142	16.3	39	96	7	1	
Wellington PD	7,641	12	219	28.7	32	4.2	1	4	3	24	187	24.5	27	152	8	6	
Belle Plaine PD ³	1,467	9	9	6.1	3	2.0	0	0	0	3	6	4.1	0	5	1	0	
Mulvane PD	6,844	12	109	15.9	7	1.0	0	2	2	3	102	14.9	10	86	6	0	
Caldwell PD	1,015	10	14	13.8	3	3.0	0	0	0	3	11	10.8	3	8	0	0	
Conway Springs PD	Agency did not report data in 2022																
Oxford PD	1,048	12	15	14.3	5	4.8	0	2	0	3	10	9.5	2	7	1	1	
Argonia PD ⁴	Agency did not report data in 2022																
Kansas Star Casino ³	NA	5	0	NA	0	NA	0	0	0	0	0	NA	0	0	0	0	
County Total	26,731		550	20.6	92	3.4	1	12	9	70	458	17.1	81	354	23	8	
Thomas County 09700																	
Sheriff ⁹	2,312	12	21	9.1	10	4.3	0	1	0	9	11	4.8	1	9	1	1	
Colby PD	5,488	12	99	18.0	24	4.4	0	0	0	24	75	13.7	13	56	6	0	
County Total	7,800		120	15.4	34	4.4	0	1	0	33	86	11.0	14	65	7	1	
Trego County 09800																	
Sheriff ³	1,002	9	10	10.0	1	1.0	0	1	0	0	9	9.0	2	6	1	0	
Wakeeney PD ³	1,780	6	7	3.9	0	0.0	0	0	0	0	7	3.9	1	5	1	1	
County Total	2,782		17	6.1	1	0.4	0	1	0	0	16	5.8	3	11	2	1	
Wabaunsee County 09900																	
Sheriff	6,253	12	124	19.8	21	3.4	0	1	1	19	103	16.5	32	59	12	0	
Alma PD ³	804	5	4	5.0	0	0.0	0	0	0	0	4	5.0	1	3	0	0	
Eskridge PD ¹¹	Covered by Wabaunsee County SO																
Alta Vista PD ¹¹	Covered by Wabaunsee County SO																
Maple Hill PD ¹¹	Covered by Wabaunsee County SO																
County Total	7,057		128	18.1	21	3.0	0	1	1	19	107	15.2	33	62	12	0	

Crime Index 2022

Reporting Agency	2022	Months Reported	Crime Index Offenses		Violent Crime Offenses		Murder	Rape	Robbery	Agg. Assault/Battery	Property Crime Offenses			Theft	Motor Vehicle Theft	Arson ⁷
	Estimated Population ²		Total	Rate/1,000	Total	Rate/1,000					Total	Rate/1,000	Burglary			
Wallace County 10000																
Sheriff ⁴			Agency did not report data in 2022													
County Total	0		0		0		0	0	0	0	0	0	0	0	0	0
Washington County 10100																
Sheriff	5,503	12	31	5.6	11	2.0	0	2	0	9	20	3.6	4	12	4	0
County Total	5,503		31	5.6	11	2.0	0	2	0	9	20	3.6	4	12	4	0
Wichita County 10200																
Sheriff ³	2,025	12	11	5.4	1	0.5	0	0	0	1	10	4.9	3	5	2	0
County Total	2,025		11	5.4	1	0.5	0	0	0	1	10	4.9	3	5	2	0
Wilson County 10300																
Sheriff ⁴			Agency did not report data in 2022													
Fredonia PD ⁴			Agency did not report data in 2022													
Neodesha PD	2,233	12	35	15.7	8	3.6	0	3	0	5	27	12.1	5	19	3	0
County Total	2,233		35	15.7	8	3.6	0	3	0	5	27	12.1	5	19	3	0
Woodson County 10400																
Sheriff	1,779	12	18	10.1	4	2.2	0	0	0	4	14	7.9	2	10	2	1
Yates Center PD ³	1,326	3	0	0.0	0	0.0	0	0	0	0	0	0.0	0	0	0	0
County Total	3,105		18	5.8	4	1.3	0	0	0	4	14	4.5	2	10	2	1
Wyandotte County 10500																
Sheriff ⁸	NA	12	115	NA	70	NA	2	4	11	53	45	NA	7	35	3	2
Bonner Springs PD	7,731	12	216	27.9	43	5.6	0	10	3	30	173	22.4	8	150	15	5
Kansas City PD ⁵	153,099	12	7,873	51.4	1,516	9.9	39	109	232	1,136	6,357	41.5	1,534	3,552	1,271	1
Edwardsville PD	4,574	12	107	23.4	14	3.1	0	1	1	12	93	20.3	3	78	12	1
KCK Fire Investigations Unit ³	NA	9	0	NA	0	NA	0	0	0	0	0	NA	0	0	0	20
Hollywood Casino ⁴			Agency did not report data in 2022													
KCK Public Schools USD 500	NA	12	76	NA	10	NA	0	2	1	7	66	NA	3	61	2	2
County Total	165,404		8,387	50.7	1,653	10.0	41	126	248	1,238	6,734	40.7	1,555	3,876	1,303	31
State Agencies																
Kansas Bureau of Investigation	N/A	12	22	N/A	20	N/A	1	3	1	15	2	N/A	0	1	1	0
Kansas Wildlife and Parks ³	N/A	9	17	N/A	3	N/A	0	0	0	3	14	N/A	0	13	1	1
Kansas Highway Patrol	N/A	12	122	N/A	60	N/A	0	0	0	60	62	N/A	3	45	14	3
Kansas Alcohol Bev Cont	N/A	12	2	N/A	2	N/A	0	0	0	2	0	N/A	0	0	0	0
State Fire Marshal ³	N/A	8	0	N/A	0	N/A	0	0	0	0	0	N/A	0	0	0	15
Kansas Lottery Security ³	N/A	7	0	N/A	0	N/A	0	0	0	0	0	N/A	0	0	0	0
Kansas Racing Comm	N/A	12	0	N/A	0	N/A	0	0	0	0	0	N/A	0	0	0	0
State Agencies Total			163		85		1	3	1	80	78		3	59	16	19
University Police																
Butler Community College ^{2,3}	4,177	3	0	0.0	0	0.0	0	0	0	0	0	0.0	0	0	0	0
Pittsburg State Univ PD ²	4,999	12	38	7.6	1	0.2	0	1	0	0	37	7.4	0	35	2	0
Univ of Kansas PD ²	20,642	12	156	7.6	4	0.2	0	0	1	3	152	7.4	8	139	5	0
Fort Hays St Univ PD ^{2,4}			Agency did not report data in 2022													
Garden City Comm College ²	1,228	11	7	5.7	3	2.4	0	0	0	3	4	3.3	2	2	0	0
Emporia State Univ PD ²	3,943	11	16	4.1	0	0.0	0	0	0	0	16	4.1	0	16	0	0

Crime Index 2022

Reporting Agency	2022	Months Reported	Crime Index Offenses		Violent Crime Offenses		Murder	Rape	Robbery	Agg. Assault/Battery	Property Crime Offenses			Motor Vehicle		Arson ⁷	
	Estimated Population ²		Total	Rate/1,000	Total	Rate/1,000					Total	Rate/1,000	Burglary	Theft	Theft		Arson
University Police continued																	
Kansas State Univ PD ²	16,410	12	77	4.7	4	0.2	0	3	0	1	73	4.4	3	66	4	0	0
Wichita State Univ PD ²	11,784	11	66	5.6	0	0.0	0	0	0	0	66	5.6	0	64	2	0	0
Washburn University PD ²	5,027	12	26	5.2	1	0.2	0	0	0	1	25	5.0	3	21	1	0	0
KU Med Center PD ²	2,802	12	221	78.9	21	7.5	0	1	3	17	200	71.4	1	175	24	0	0
KCK Community College ²	2,877	10	10	3.5	0	0.0	0	0	0	0	10	3.5	0	10	0	0	0
University Totals	73,889		617	8.4	34	0.5	0	5	4	25	583	7.9	17	528	38	0	0
Tribal Police Agencies																	
Sac & Fox Tribal PD ⁴			Agency did not report data in 2022														
Iowa Tribal PD ⁴			Agency did not report data in 2022														
Kickapoo Tribal PD ³	4,419	5	0	0.0	0	0.0	0	0	0	0	0	0.0	0	0	0	0	0
Potawatomi Tribal PD	1,238	12	27	21.8	5	4.0	0	0	0	5	22	17.8	0	20	2	0	0
Tribal Police Totals	5,657		27	4.8	5	0.9	0	0	0	5	22	3.9	0	20	2	0	0
State Total ¹⁰	2,933,824		73,974	25.2	12,849	4.4	163	1,160	1,042	10,484	61,125	20.8	8,264	45,303	7,558	470	470
Summary	153,099		7,873	51.4	1,516	9.9	39	109	232	1,136	6,357	41.5	1,534	3,552	1,271	1	1
IBR Total	2,780,725		66,101	23.8	11,333	4.1	124	1,051	810	9,348	54,768	19.7	6,730	41,751	6,287	469	469

NOTES:

- 1) Data is as of 5/1/2023 from reports that have been submitted to the KBI and are counted by NIBRS standards.
- 2) Population estimates are received from the FBI on an annual basis. University population is from Kansas Board of Regents FTE enrollment.
- 3) Agency submitted incomplete data for the current year.
- 4) Agency did not submit offense or zero reports for at least 3 months of the year.
- 5) Agency reported using only Summary data for 2022.
- 6) Agency only employs part time officers.
- 7) Arson is included in this report but is not included in Crime Index Totals.
- 8) Due to the low population numbers and the unique coverage area of Wyandotte County Sheriff's Office, the Index numbers are not calculated for this agency.
- 9) The 2022 submissions for this agency were significantly lower than previous years.
- 10) Total population does not include number for agencies that did not submit any data in 2022. The entire state estimated population for 2022 is 3,025,624.

Percent of Population Not Covered: 3.03%

Printing note: When printing hardcopies of this document, some printers may need to check mark the "Choose paper source by PDF page size" button for proper pagination.